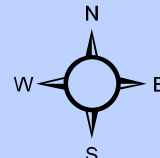
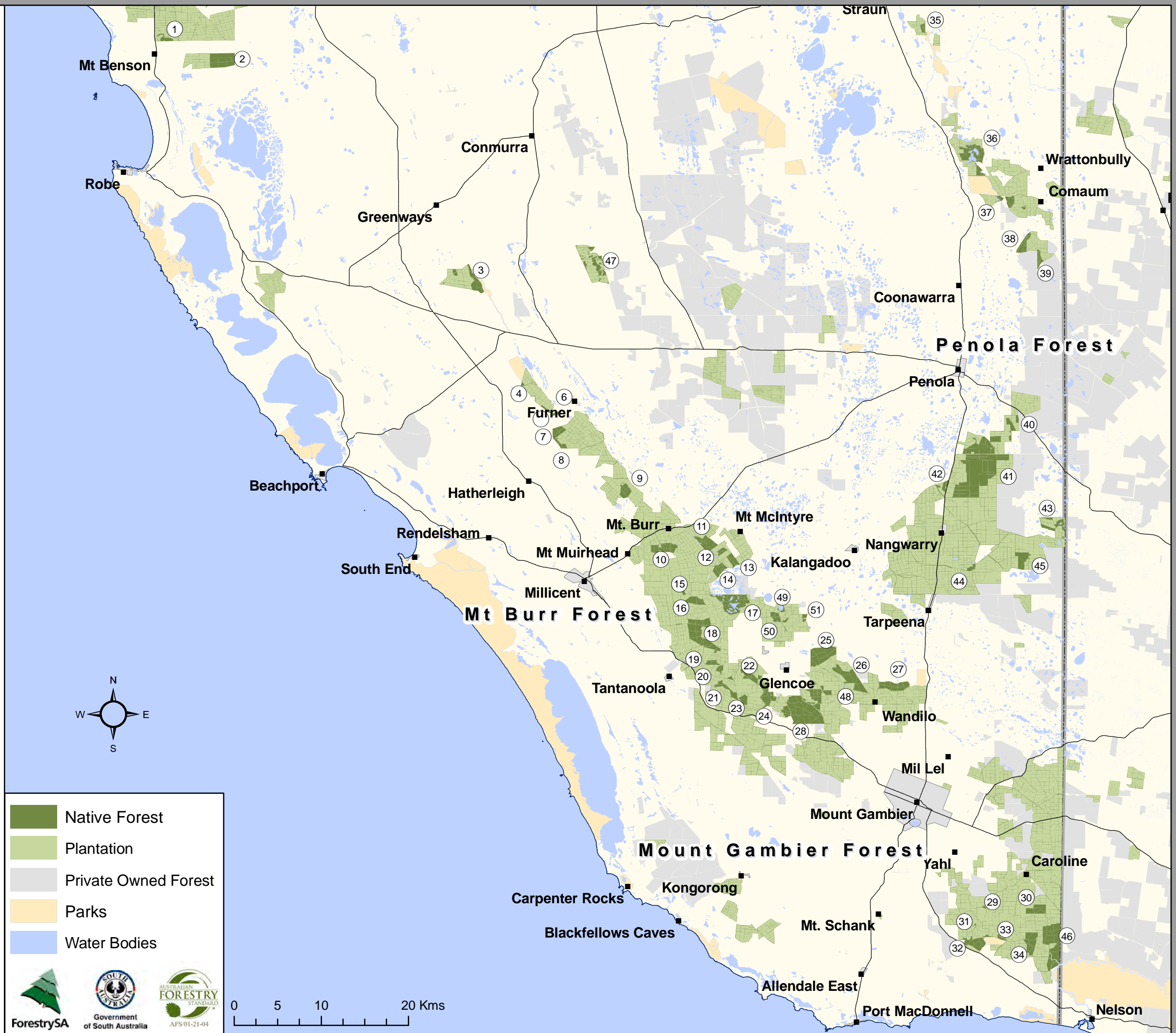
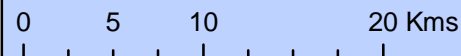


# Native Forest Reserves in the Green Triangle Region

No.	NFR Name	Area (ha)
1	Mount Benson	66.2
2	Bagdad	453.6
3	Konetta	241.6
4	Gillap North	12.9
5	Gillap South	25.1
6	Kennion	30.7
7	Rocky Reserve	131.8
8	White Waterhole	60.2
9	Malone Heath	156.3
10	Kay	249.9
11	Whennen	244.4
12	Mount McIntyre	63.1
13	McRosties	111.2
14	Overland Track	144.1
15	Rock Shelter	12.4
16	Burr Slopes South	135.5
17	The Marshes	596.5
18	Native Wells	619.5
19	Glencoe Hill	66.6
20	Mount Watch	49.9
21	Windy Hill	139.6
22	Long	147.1
23	The Bluff	73.1
24	The Woolwash	263.6
25	Hacket Hill	493.1
26	Wandilo	427.4
27	Grundy Lane	287.8
28	Honan	1026.8
29	Laslett	9.5
30	Snow Gum	191.8
31	Hells Hole	4.1
32	Warreanga	250
33	Pond Flat	32.8
34	Honeysuckle	266.4
35	Cave Range	45.3
36	Deadmans Swamp	533.2
37	Wombat Flat	151.1
38	Comaum	157
39	Boolara	84
40	Round Waterhole	118.4
41	Nangwarry	2214.8
42	Muddy Flat	64
43	Topperwein	174.8
44	Island Swamp	42.6
45	The Heath	203.7
46	Dry Creek	745.8
47	Khayyam	214.7
48	Kangaroo Flat	302.8
49	Lake Edward	58.1
50	Mt Lyon	117.4
51	The Claypans	35.1
<b>Total Gross Area</b>		<b>12347.4</b>



- Native Forest
- Plantation
- Private Owned Forest
- Parks
- Water Bodies



Disclaimer: This document was produced by or on behalf of the Government of South Australia. The Government of South Australia gives no warranty and makes no representation, express or implied, as to the accuracy of the information contained within this document or the suitability of the information for any purpose. Any use of the information contained in this document (whether authorised or not) is at the sole risk of the user and the Government of South Australia disclaims responsibility for any loss or damage incurred as a result of such use. The information is provided solely on the basis that users of the information will make their own assessment as to the accuracy of the information and users are advised to verify all information contained within this document.

Data sources:  
Dept Environment and Heritage  
Dept Sustainability and Environment  
SERIC  
Document Code: MAPS007 Last Updated: 18/1/2012 Next Review: 18/1/2013